

APPENDIX B

- **Landowner consent**

APPENDIX B: LANDOWNER CONSENT FORM

In instances where there is more than one landowner involved, please attach multiple copies of this form to this application.

CONTACT INFORMATION


Name of land owner	Limpopo Coal Company (Pty) Ltd		
Trading name (if any):	Coal of Africa Ltd.		
Contact person:	Mr. Stephen Rowse		
Physical address:	Coal House Pinewood office park 33 Riley Road Woodmead 2191		
Postal address:	PO Box 69517, Bryanston		
Postal code:	2021	Cell:	082 610 1147
Telephone:	(011) 785 4518	Fax:	(011) 807 6650
E-mail:	stephen.rowse@coalofafrica.co.za		
	If there is more than one landowner, please attach a list of their contact details to this application		

CONSENT


1. I/we the undersigned *Harrisia Investment Holdings (Pty) Ltd* of registration number 2008/011655/07 is the registered owner of the properties *Portions 3, 4 and 5 of Overvlakte 125 MS, Bergen Op Zoom 124 MS and Erfrust 123 MS* located 45 km west of Musina.

2. I/ we hereby give consent to the applicant *Limpopo Coal Company (Pty) Ltd* of 2005/006072/07 to undertake the following activity on the property: The construction of an access road from the tar road (R572), between Musina and Pont Drift, on the farm Erfrust 123 MS to the proposed plant area of the proposed Vele Colliery on the farm Bergen Op Zoom 124 MS north of the farm Erfrust. The road will be approximately 9 kilometers long and 10.6 meters wide. The road will be tarred with a width of 10 meters. The following listed activities apply:


Government Notice R386 Activity No(s):	Describe the relevant Basic Assessment Activity in writing
1(m)	The construction of facilities or infrastructure, including associated structures or infrastructure, for any purpose in the one in ten year flood line of a river or stream, or within 32 meters from the bank of a river or stream where the flood line is unknown, excluding purposes associated with existing residential use, but including i) canals; ii) channels; iii) bridges; iv) dams; and v) weirs.
12	The transformation or removal of indigenous vegetation of 3 hectares or more or of any size where the transformation or removal would occur within a critically endangered or an endangered ecosystem listed in terms of section 52 of the National Environmental Management: Biodiversity Act, 2004 (Act No. 10 of 2004).
15	The construction of a road that is wider than 4 meters or that has a reserve wider than 6 meters, excluding roads that fall within the ambit of another listed activity or which are access roads of less than 30 meters long.




 Signature of land owner or authorised representative



 Name of authorised person if the landowner is a legal entity



 Date



 Signature of the Commissioner of Oaths:

